
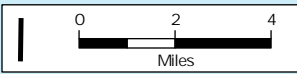
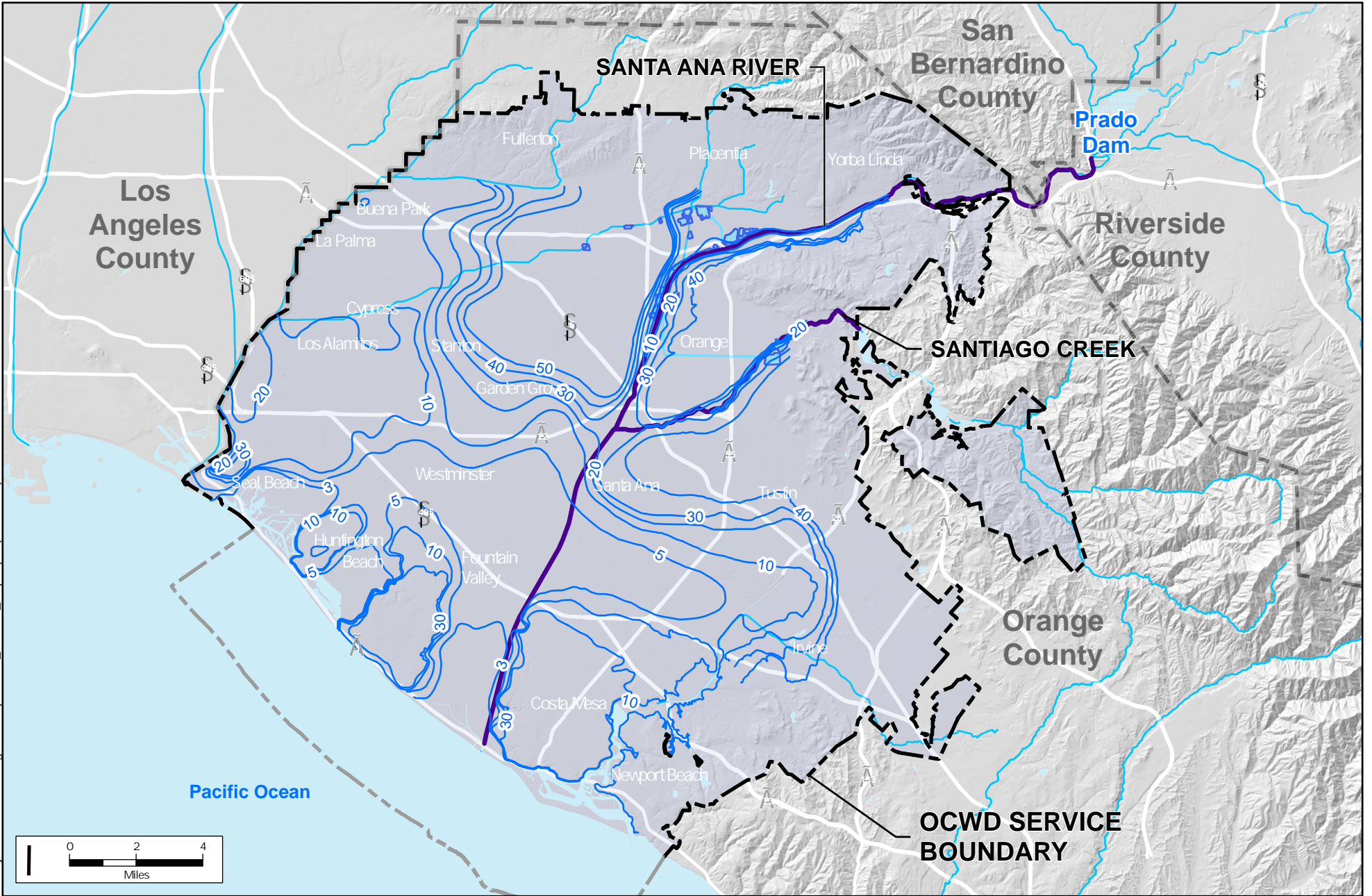


G:\Projects\Basinwide\Regional\Map\OCWD_Website_Maps.aprx (1/23/2024)



1997 Published Depth to Shallowmost Groundwater

(Feet Below Ground Surface)

— 3' to 50'

DISCLAIMER: This map is provided only as a convenience to the user to provide general information. The Orange County Water District (OCWD) does not regularly update this map or its information. It is provided in an "as-is" condition for viewing, accessing, copying, distributing, and otherwise using at your own risk. The map and its information should be considered outdated and not relied upon for any legal, engineering, surveying, or similar purposes. OCWD makes no representation or warranty of any kind, whether express or implied, regarding the map or any of its information. By accessing the map, you release the OCWD from any liability for any injury or damage resulting from your reliance upon the map or any of its information.

1997 Depth to Shallowmost Groundwater

Date Prepared:
1/2/2024